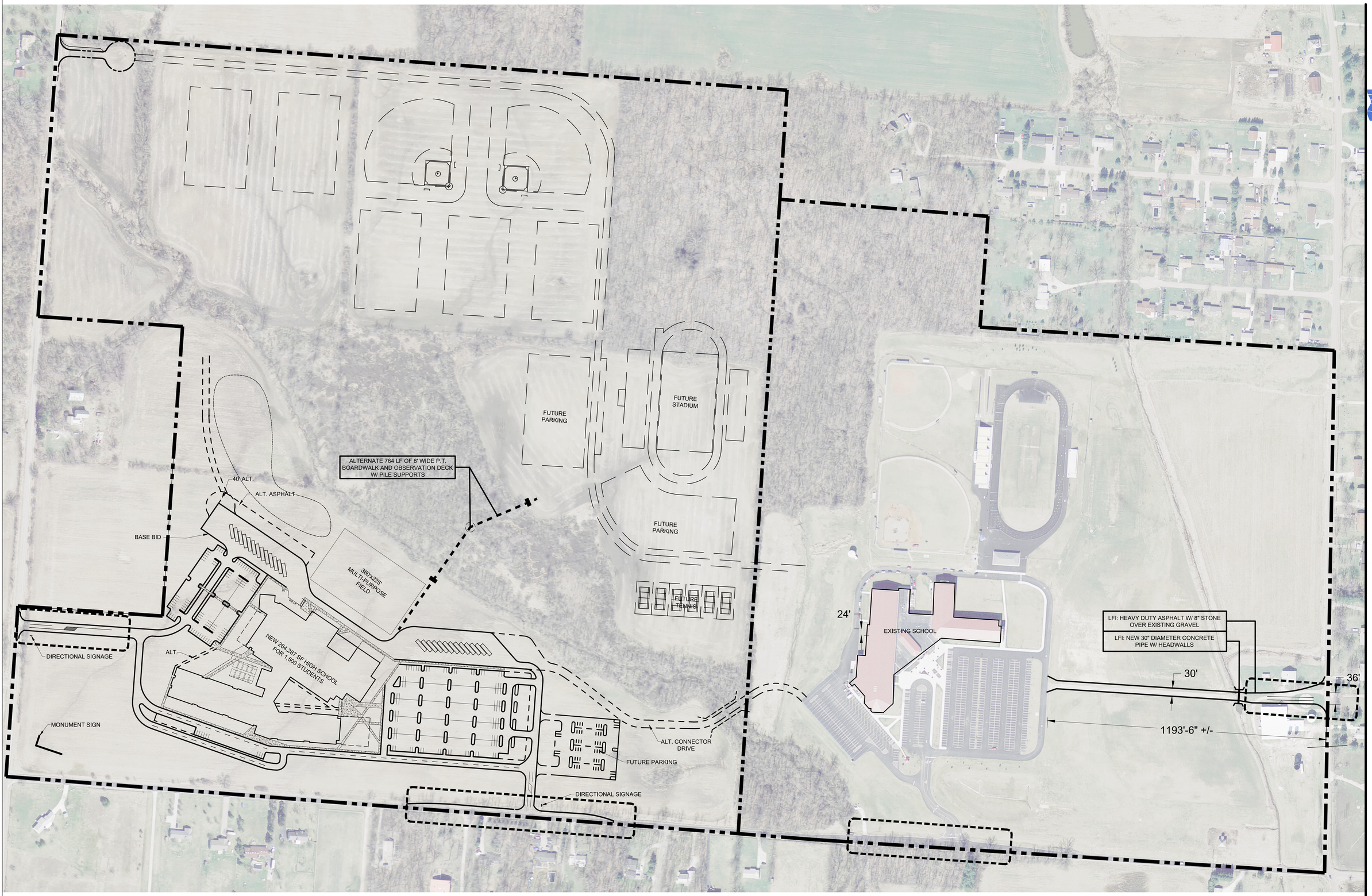

ARCHITECTURAL SITE PLAN

SCALE = 1:150

N

b s h m
architects, inc.

15 central square
suite 300
youngstown, ohio 44503

330.744.4401
330.744.2370 (fax)

SANDS DECKER
ENGINEERS & SURVEYORS

OFFICES

128 East Main Street
Logan, Ohio 43138
740-385-2140

1495 Old Henderson Road
Columbus, Ohio 43220
614-459-6992

507 Main Street
Zanesville, Ohio 43701
740-450-1640

NEW HIGH SCHOOL

FOR

LICKING HEIGHTS LOCAL SCHOOL DISTRICT

4101 SUMMIT ROAD
PATASKALA, OHIO 43062

Commission	17032
Drawn: MV	Checked: RC
Sheet Title	

Revisions:

1	PERMIT SET	8/31/2018

Cad Number

Date
9/3/18

EXHIBIT

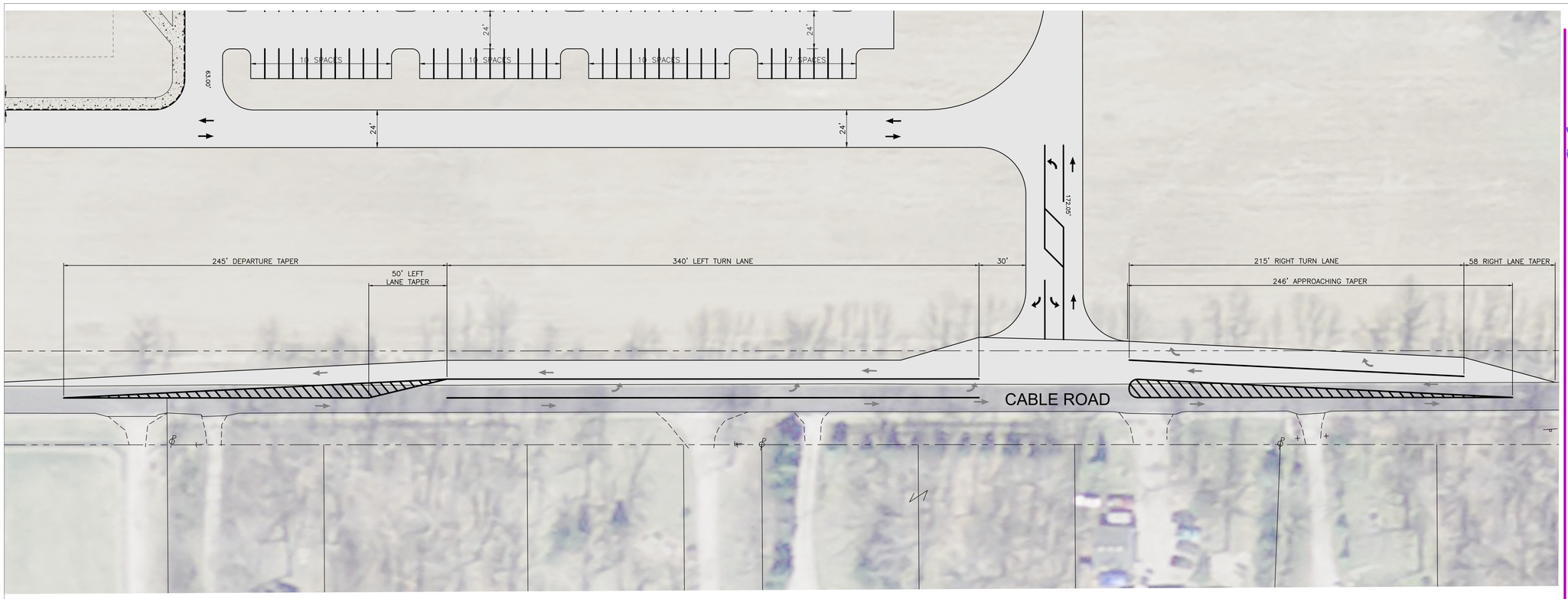

b s h m
architects, inc.
15 central square
suite 300
youngstown, ohio 44503
330.744.4401
330.744.2370 (fax)

SANDS DECKER
ENGINEERS & SURVEYORS
OFFICES
128 East Main Street
Logan, Ohio 43138
740-385-2140
1495 Old Henderson Road
Columbus, Ohio 43220
614-459-6992
507 Main Street
Zanesville, Ohio 43701
740-450-1640

NEW HIGH SCHOOL
FOR
LICKING HEIGHTS LOCAL SCHOOL DISTRICT
4101 SUMMIT ROAD
PATASKALA, OHIO 43062

Commission: 17032
Drawn: JS
Checked: GED
Sheet Title: INTERSECTION EXHIBIT
Revisions: 1 PERMIT SET 8/31/2018
Cad Number: C:\Sandsdecker\Projects\Licking Heights High School\Sandsdecker.dwg
Date: 8/31/18

EXHIBIT

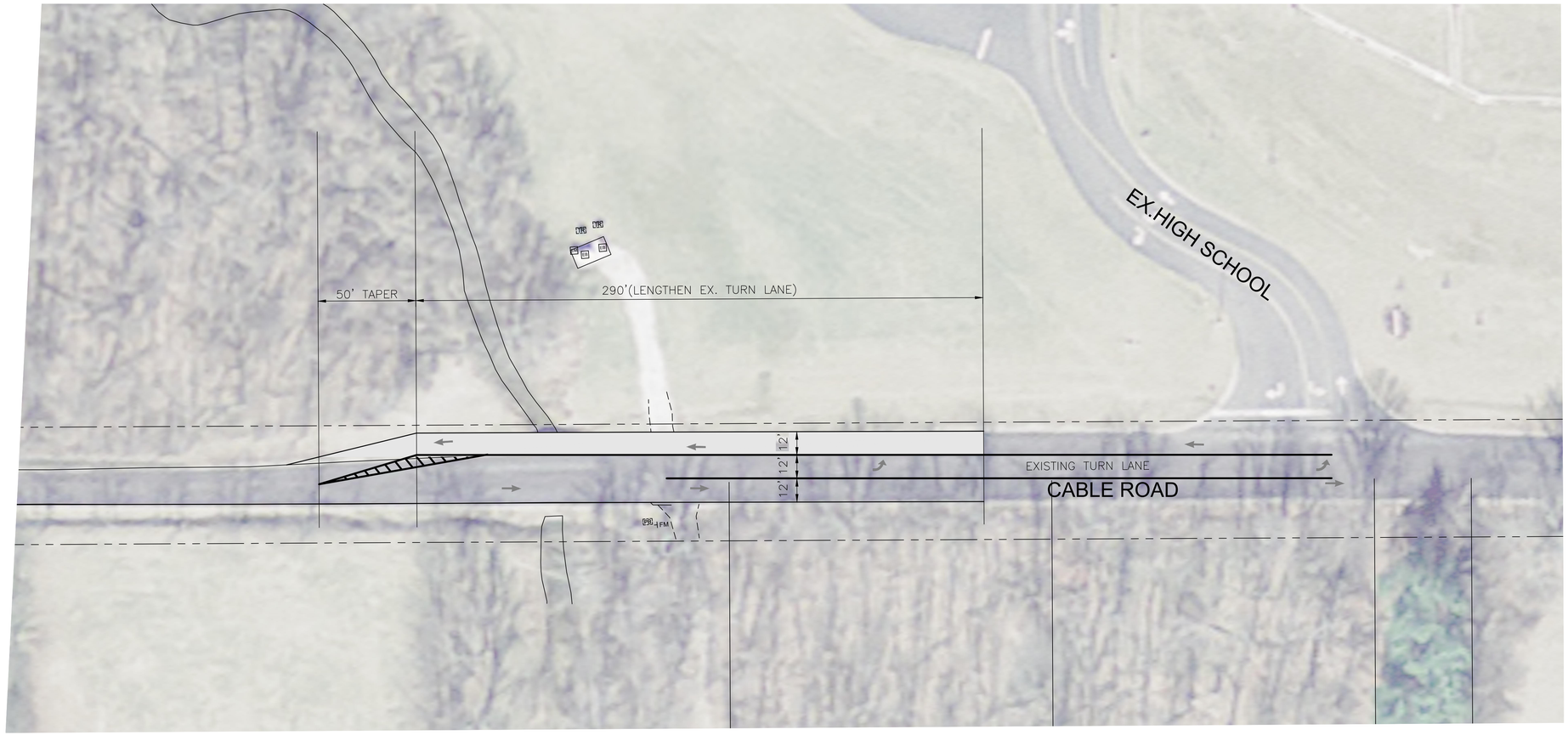

IMPROVEMENTS SHOWN ON THE EXISTING HIGH SCHOOL SITE ARE PRELIMINARY ONLY.

NORTH

GRAPHIC SCALE

30 15 0 30

1" = 30'

b s h m architects, inc.

15 central square
suite 300
youngstown, ohio 44503

330.744.4401
330.744.2370 (fax)

SANDS DECKER ENGINEERS & SURVEYORS

OFFICES

128 East Main Street
Logan, Ohio 43138
740-385-2140

1495 Old Henderson Road
Columbus, Ohio 43220
614-459-6992

507 Main Street
Zanesville, Ohio 43701
740-450-1640

NEW HIGH SCHOOL

FOR

LICKING HEIGHTS LOCAL SCHOOL DISTRICT

4101 SUMMIT ROAD
PATASKALA, OHIO 43062

Commission: 17032

Drawn: JS

Checked: GED

Sheet Title: INTERSECTION EXHIBIT

Revisions:
1 PERMIT SET 8/31/2018

Cad Number
C:\ BSH\Projects\BSHM 3426 Licking Heights High School\dwg\BSHM 3426 LH High School Master 2.dwg

Date: 8/31/18

EXHIBIT