



## CITY OF PATASKALA

### ORDINANCE 2017-4284

Passed May 15, 2017

**AN ORDINANCE TO REZONE THE PROPERTY LOCATED AT 280 SOUTH MAIN STREET, PARCEL NUMBER 064-309930-00.000, FROM THE VILLAGE SINGLE FAMILY RESIDENTIAL (R-7) ZONING CLASSIFICATION, TO THE DOWNTOWN BUSINESS (DB) ZONING CLASSIFICATION.**

***WHEREAS***, Diana LeFever filed rezoning application ZON-17-002, parcel number 064-309930-00.000, totaling 0.25± acres, from the Village Single Family Residential (R-7) zoning classification to the Downtown Business (DB) zoning classification, pursuant to Section 1217.02, and

***WHEREAS***, a public hearing was held by the City of Pataskala Planning and Zoning Commission on March 1, 2017, pursuant to Section 1217.07, and

***WHEREAS***, the notice of a public hearing to be held by the City Planning and Zoning Commission was published in a newspaper of general circulation on February 16, 2017, and

***WHEREAS***, the notice of a public hearing to be held by the City Planning and Zoning Commission was mailed to property owners within 200 feet or two parcels of the subject properties at least 10 days prior to the public hearing, pursuant to Section 1217.09, and

***WHEREAS***, upon hearing the application the City Planning and Zoning Commission recommended approval of the amendment on March 1, 2017.

***WHEREAS***, a public was held by Council on April 17, 2017, pursuant to Section 1217.11, and

***WHEREAS***, the amendment was on file for public examination for a minimum of 30 days preceding the Council public hearing, pursuant to Section 1217.12, and

***WHEREAS***, Council hereby determines that all applicable procedures required by Chapter 1217 of the Codified Ordinances have been followed, and that notice was given and a public hearing was held as required by Section 1217.11 of the Codified Ordinances, and Council hereby adopts the recommendation of the Pataskala Planning and Zoning Commission as provided for in Section 1217.13 of the Codified Ordinances;

**NOW, THEREFORE, BE IT ORDAINED BY THE CITY OF PATASKALA, COUNTY OF LICKING, STATE OF OHIO, A MAJORITY OF ALL MEMBERS ELECTED OR APPOINTED THERETO CONCURRING, THAT:**


Section 1: The property located at 280 South Main Street, parcel number 064-309930-00.000, belonging to Diana LeFever, is hereby rezoned to the Downtown Business (DB) zoning classification from the Village Single Family Residential (R-7) zoning classification.


Section 2: The Official Zoning Map of the City of Pataskala, Ohio is hereby amended and revised by changing the zoning of the property from the Village Single Family Residential (R-7) zoning classification to the Downtown Business (DB) zoning classification, and the City Administrator is hereby authorized and directed to make this change on the Zoning Map in accordance with the provisions of this Ordinance.

Section 3: It is hereby found and determined that all formal actions of this Council concerning and relating to the passage of this Ordinance were adopted in an open meeting of Council and that all deliberations of the Council and any of the decision making bodies of the City of Pataskala which resulted in such formal actions were in meetings open to the public in compliance with all legal requirements of the State of Ohio.


Section 4: This Ordinance shall become effective from and after the earliest period allowed by the Charter of the City of Pataskala.

ATTEST:

  
Kathy M. Hoskinson, Clerk of Council

  
Michael W. Compton, Mayor

Approved as to form:

  
Brian M. Zets, Law Director