



City of Pataskala Planning & Zoning Department
Scott Fulton, Director of Planning
Director of Planning's Report to Council

Current Projects

➤ **Planning and Zoning Commission**

June 3, 2020 Hearing: The following applications were heard at the June 3, 2020 Planning and Zoning Commission hearing:

- Application REP-20-002: The Planning and Zoning Commission approved a request by Patrick A. and Susan E. Allen, Trustees for approval of a Replat pursuant to Section 1113.48 of the Pataskala Code for Lots 35 and 54 of the Broad Main Heights subdivision for the property located at 163 Meadow Way and the unimproved property at 0 Woodland Drive (PID 063-144060-00.000) with the following conditions:
 1. The Applicant shall submit a Replat mylar in accordance with Sections 1113.39 and 1113.44 of the Pataskala Code.
 2. Pursuant to 1113.49 of the Pataskala Code, the Replat shall be recorded within 30 days of the latest signature
- Application TCOD-20-001: The Planning and Zoning Commission tabled a request by Trent Walter for approval of a TCOD application to allow for a car wash (NAICS 811192) to be constructed on the unimproved property located at 0 Broad Street (PID 063-151386-00.000).

July 1, 2020 Hearing: The following application is scheduled to be heard at the July 1, 2020 Planning and Zoning Commission hearing:

- Application TCOD-20-001: Trent Walter is requesting approval of a TCOD application to allow for a car wash (NAICS 811192) to be constructed on the unimproved property located at 0 Broad Street (PID 063-151386-00.000). (*Tabled June 3, 2020*)

➤ **Board of Zoning Appeals**

June 9, 2020 Hearing: The following applications were heard at the June 9, 2020 Board of Zoning Appeals hearing:

- Application VA-20-006: The Board of Zoning Appeals approved a request by Rebecca Hannah for for a variance from Section 1279.03(A)(1) of the Pataskala Code to allow for a fence exceeding 48-inches in height to be erected in front of the building setback line for the property located at 38 Harrison Street with the following condition:

1. The applicant shall obtain all necessary permits from the City of Pataskala and the Licking County Building Department within one (1) year of the date of approval.
- Application VA-20-007: The Board of Zoning Appeals tabled a request by Kessler Sign Company for approval of six (6) variances from Sections 1259.09(b)(2)(c), 1259.09(b)(4)(c), 1259.10(b)(7)(A)(3), 1295.10(b)(7)(b)(4), 1259.10(b)(7)(b)(5), 1259.10(b)(7)(b)(6) for a ground sign with an Electronic Message Center (EMC) sign for the property located at 355 W. Broad Street.
 - Application VA-20-008: The Board of Zoning Appeals approved a request by Arianna Pringle for a variance from Section 1279.03(A)(1) to allow for the construction of a fence exceeding 48 inches in the front yard setback for the property located at 157 Cedar Street with the following conditions:
 1. The applicant shall obtain all necessary permits from the City of Pataskala and the Licking County Building Department within one (1) year of the date of approval.
 - Application CU-20-005: The Board of Zoning Appeals approved a request by John Parsons d.b.a. Parsons Auto for a Conditional Use pursuant to Section 1249.04(5) of the Pataskala Code to allow the property to be used as an automotive repair shop (NAICS – 811111) for the property located at 299 W. Broad Street with the following conditions:
 1. The applicant shall obtain all necessary permits from the City of Pataskala and the Licking County Building Department within one (1) year of the date of approval.
 2. L2 Landscaping shall be installed along the front of the property adjacent to Broad Street.
 3. The fence along the east property line shall be repaired and maintained per the requirements of the code.
 4. The dumpster shall be enclosed per the requirements of the Pataskala Code.
 5. L2 landscaping shall be required along the western property line abutting 325 Broad Street.
 6. All vehicles stored on site shall be within a designated parking space.

July 14, 2020 Hearing: At this time the following application is scheduled to be heard at the July 14, 2020 Board of Zoning Appeals hearing. The application deadline is

- Application VA-20-007: Kessler Sign Company is requesting approval of six (6) variances from Sections 1259.09(b)(2)(c), 1259.09(b)(4)(c), 1259.10(b)(7)(A)(3), 1295.10(b)(7)(b)(4), 1259.10(b)(7)(b)(5), 1259.10(b)(7)(b)(6) for a ground sign with an Electronic Message Center (EMC) sign for the property located at 355 W. Broad Street. *(Tabled June 9, 2020)*

➤ **Comprehensive Plan Update**

- The Development Committee will be discussing Chapter 2 and 3 at their meeting on June 11, 2020.
- The Development Committee discussed Chapters 1 and 2 at their meeting on April 23, 2020.
- The Development Committee discussed a proposed OHM Contract (Resolution 2020-039) at their meeting on April 6, 2020 at 5:00pm

- A copy of the Future Land Use Map is on the wall in the Planning and Zoning Department to record any proposed changes from Council. Should a member of Council wish to make changes, please contact me to schedule a time.
- The Council Comprehensive Plan workshop was held on Monday, March 9, 2020 from 6pm to 8pm in Council Chambers and Council approved a motion to have the Draft reviewed by the Development Committee.
- OHM presented the draft comprehensive plan at the September 16, 2019 Council meeting at 7pm. Steering Committee members were present for questions.
- The Planning and Zoning Department received the updated draft based upon the comments of the Steering Committee meeting on April 29, 2019. The draft has been distributed to the Steering Committee for comment.
- The Steering Committee met on April 29, 2019 from 7pm to 9pm in Council Chambers to discuss the land use recommendations of the draft plan. This meeting was facilitated by the Planning and Zoning Department.
- The Steering Committee met on Thursday, February 28, 2019 from 7pm to 9pm in Council Chambers to discuss the feedback received on the draft comprehensive plan. This meeting was facilitated by the Planning and Zoning Department.
- The Planning and Zoning Department has complied the public feedback on the draft comprehensive plan and presented it to the Steering Committee for consideration.
- Feedback on the draft comprehensive plan was open to the public from January 18, 2019 to February 18, 2019
- A draft copy of the plan has available on the Pataskala website since January 18, 2019.
- A Draft Plan Open House for community comments was held on Thursday, January 17, 2019 from 6-8pm in Council Chambers in City Hall.
- The fifth Comprehensive Plan Steering Committee meeting was held on November 1, 2018 from 7:00pm to 9:00pm in Council Chambers.
- The fourth Comprehensive Plan Steering Committee meeting was held on September 13, 2018 from 7:00pm to 9:00pm in Council Chambers.
- A special Council meeting was held on September 17, 2018 at 6:00pm where OHM provided an update on the progress of the Comprehensive Plan and answered questions from Council.
- The Comprehensive Plan Community Survey closed on August 20, 2018. The Survey received a total of 895 responses.
- The third Steering Committee meeting was held on Thursday, August 16 from 7:00pm to 9:00pm in Council Chambers.
- A second public input session was held on August 8, 2018 from 6-7:30pm at COTC.
- A Public Input session was held at the Pataskala Farmers Market on Friday, June 22 from 4pm to 7pm.
- Stakeholder interviews were held on Wednesday, June 20 from 9am to 1pm in Council Chambers.

➤ **14587 Graham Road**

- On October 7, 2019 Council passed a motion instructing the property to be investigated to determine if it is an unsafe structure pursuant to Section 1315.01 of the Pataskala Code.
- An investigation was conducted on October 28, 2019, with relatives of the property owner, and determined the property was unsafe and needed to be demolished. The relatives agreed.
- The Zoning Inspector has spoken with the property owner who is working to sell the property in anticipation that the structure will be demolished.

➤ **Pataskala Square Shopping Center**

- Staff mailed a Violation Letter and posted the notice of violation on the property on May 7, 2020.
- The property owner has submitted an approved abatement plan.

➤ **312 Main Street**

- Staff mailed a Violation Letter and posted the notice of violation on the property on May 7, 2020.
- The property owner has submitted an approved abatement plan.

➤ **Scenic View Estates**

- Staff reviewed and provided comments to the applicant regarding their revisions based upon concerns raised by the Development Committee.
- The applicant revised the Development Text, HOA documents, and plans to address the concerns discussed with the Development Committee on April 6, 2020. Staff is in the process of reviewing those revisions
- The Development Committee reviewed concerns with the amended language provided by the applicant at their meeting on April 6, 2020 at 5:00pm.
- The applicant has provided language, to be reviewed by the Development Committee on March 16, 2020, that addresses the concerns raised at the February 3, 2020 Council meeting.
- Staff and Mr. Walther met with the applicants on February 18, 2020 to discuss the concerns raised at the February 3, 2020 Council meeting.
- Staff will be working with the applicant to craft appropriate language to be included as part of the rezoning to address those concerns.
- The Planning and Zoning Commission recommended approval of the requested Preliminary Plan Amendment on January 2, 2020 which included the language required by the Utility Committee.
- The applicant submitted an Amendment to a Preliminary Development Plan application on December 10, 2019 and will appear before the Planning and Zoning Commission for consideration on January 2, 2020.
- Staff received a revised set of plans for review and comment and met with the developer to discuss in early December.

- Staff met with developer on October 28 to discuss the language, which the developer had no issues with.
- Staff will be working with the developer to finalize the plans with the agreed upon language so that it may be submitted to the Planning and Zoning Commission for a recommendation.
- Staff has prepared language to be included in the development text, plans, and HOA documents to address the concerns of the Utility Committee and has been review by the Law Director.
- Staff will present that language at the October 21 Utility Committee meeting for consideration.
- On August 30, 2019 staff shared with the applicant the list of concerns the Utility Committee has regarding the sanitary system proposed for the project.
- Staff met with the applicant on September 5, 2019 to discuss the list of concerns.

➤ **Ordinance 2019-4341 – Rezoning Request (Scenic View Estates)**

- Staff is respectfully requesting that the Ordinance remain on the table until such time the concerns raised by Development Committee have been addressed.
- Staff reviewed and provided comments to the applicant regarding their revisions based upon concerns raised by the Development Committee.
- The applicant revised the Development Text, HOA documents, and plans to address the concerns discussed with the Development Committee on April 6, 2020. Staff is in the process of reviewing those revisions.
- The Development Committee reviewed concerns with the amended language provided by the applicant at their meeting on April 6, 2020 at 5:00pm.
- The applicant has provided language, to be reviewed by the Development Committee on March 16, 2020, that addresses the concerns raised at the February 3, 2020 Council meeting.
- Staff and Mr. Walther met with the applicants on February 18, 2020 to discuss the concerns raised at the February 3, 2020 Council meeting.
- The applicant is requesting to rezone two properties totaling 136.32 +/- acres located at 0 Middleground Road (PID: 064-068322-00.009 and 064-068087-00.000) from the R-10 – High Density Residential District to the PDD – Planned Development District pursuant to Section 1255.19 of the Pataskala Code in order to construct a 60-lot subdivision.
- The Planning and Zoning Commission recommended approval of the application on May 1, 2019.
- Full details of the proposed rezoning request can be found in the materials provided for the public hearing.
- The public hearing for this ordinance was held on June 17, 2019 at 6:30 pm.
- The Planning and Zoning Department is happy to answer any questions from Council related to this ordinance.

➤ **Ordinance 2019-4354 – Rezoning Request (Sage Point)**

- The Planning and Zoning Commission recommend disapproval (4-2) at the May 6, 2020 Planning and Zoning Commission. Council may remove Ordinance 2019-4354 from the table for consideration if they choose.
- A memo and general site plan of the proposed changes has been attached.
- A physical copy of the entire staff report was placed on all of Council's desks on Wednesday, May 13 and an electronic copy can be found under the Planning and Zoning tab on the City's website as application ZON-19-003.
- The applicant has submitted a Preliminary Plan amendment application, to be heard by the Planning and Zoning Commission on April 1, 2020, to address the concerns expressed by Council at the February 18, 2020 meeting.
- At the February 18, 2020 meeting Council voted to table the Ordinance to address traffic concerns, Residential Appearance Standards and to improve the layout.
- At the February 3, 2020 Council meeting the applicant's attorney, Ms. Klema, distributed a spreadsheet outlining how the project would comply with the Residential Appearance Standards currently being considered for adoption.
- On February 7, 2020 Staff emailed an analysis of Ms. Klema's spreadsheet to determine compliance with the Residential Appearance Standards. Based upon this analysis there was a range of 25 percent to 84 percent compliance. The wide range was due to items that were not addressed.
- On February 11, 2020 Ms. Klema emailed a revised spreadsheet providing further clarification of the items that were no addressed in the original spreadsheet. The revised commitments from this spreadsheet indicate a 76 percent compliance rate. Staff concurs with Ms. Klema.
- The applicant is requesting to rezone the property located at 6031 Summit Road SW (Parcel Number 063-141474-00.000) from the R-87 – Medium-Low Density Residential District to the PDD – Planned Development District pursuant to Section 1255.19 of the Pataskala Code in order to construct a 183-lot subdivision.
- The Planning and Zoning Commission recommended disapproval of the application on November 6, 2019.
- Full details of the proposed rezoning request can be found in the materials provided for the public hearing.
- The public hearing for this request was held on January 21, 2020 at 5:45 pm.
- The Planning and Zoning Department is happy to answer any questions from Council related to this ordinance.

➤ **Development Update**

- To keep Council apprised of development activity of note within the City, the Planning and Zoning Department will provide an update indicating the type of development, pertinent information and where the development is in the process.

American Electric Power – Distribution Center	
Development Type: Industrial	Number of Units: Warehouse and storage yard
Location: 4000 Etna Parkway	Acreage: 80 acres
School District: Licking Heights	Zoning: PM – Planned Manufacturing



NOTE: Driveway?

American Electric Power - Substation	
Development Type: Industrial	Number of Units: n/a
Location: 3050 Etna Parkway	Acreage: 15 acres
School District: Southwest Licking	Zoning: PM – Planned Manufacturing

Final Development Plan	<ul style="list-style-type: none"> •PM-17-001 approved by PZC August 2, 2017
Board of Zoning Appeals (BZA)	<ul style="list-style-type: none"> •VA-17-020 and VA-17-021 approved by BZA August 8, 2017
Engineering Plans	<ul style="list-style-type: none"> •Approved August 18,2017
Construction	<ul style="list-style-type: none"> •Complete.
Compliance	<ul style="list-style-type: none"> •Issued December 19, 2018 •Condition: Dead landscaping to be replaced w/in 1 year. •Expires December 19, 2019

Broadmoore Commons – Phase 1	
Development Type: Subdivision	Number of Units: 54 units (single-family and two-family)
Location: 0 Broad Street (PID 063-140790-00.001)	Acreage: 29.815 acres
School District: Licking Heights	Zoning: PDD – Planned Development District



Broadmoore Commons – Phase 2	
Development Type: Subdivision	Number of Units: 87 units (single-family and two-family)
Location: 0 Broad Street (PID 063-140790-00.001)	Acreage: 23.82 acres
School District: Licking Heights	Zoning: PDD – Planned Development District

Preliminary Plan	<ul style="list-style-type: none"> •ZON-16-003 was approved by PZC on May 4, 2016
Final Plan	<ul style="list-style-type: none"> •ZON-17-003 approved by PZC on May 3, 2017 •Fence to be constructed along eastern edge of Phase 3.
Engineering Plans	<ul style="list-style-type: none"> •Approved November 17, 2017
Construction	<ul style="list-style-type: none"> •Phase 2 accepted June 3, 2019.
Revised Final Plan	<ul style="list-style-type: none"> •FP-19-001 Approved by PZC on March 6, 2019
Final Plat	<ul style="list-style-type: none"> •Final Plat recorded June 14, 2019
Complete	<ul style="list-style-type: none"> •Permits being issued.

Broadmoore Commons – Phase 3	
Development Type: Subdivision	Number of Units: 87 units (single-family and two-family)
Location: 0 Broad Street (PID 063-140790-00.001)	Acreage: 23.82 acres
School District: Licking Heights	Zoning: PDD – Planned Development District

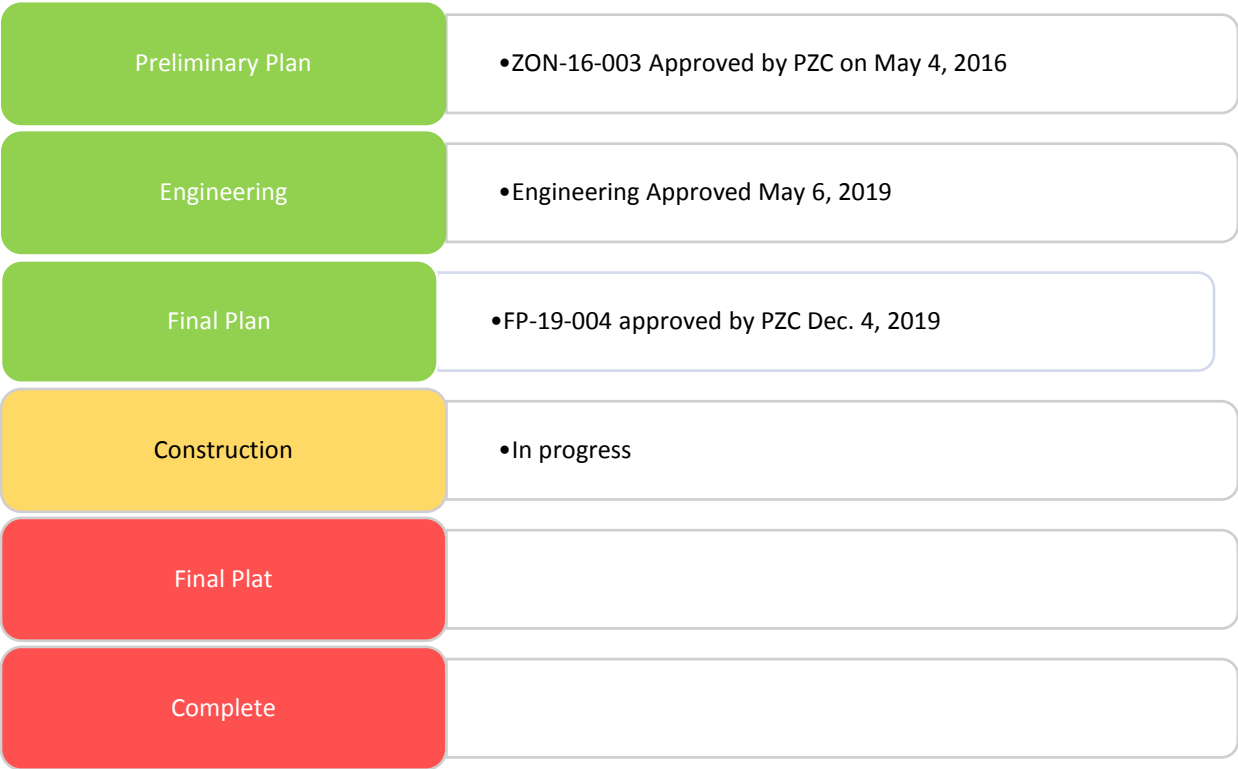
Preliminary Plan	<ul style="list-style-type: none"> •ZON-16-003 was approved by PZC on May 4, 2016
Final Plan	<ul style="list-style-type: none"> •ZON-17-003 approved by PZC on May 3, 2017 •Fence to be constructed along eastern edge of Phase 3.
Engineering Plans	<ul style="list-style-type: none"> •Approved November 17, 2017
Construction	<ul style="list-style-type: none"> •Phase 3 accepted December 16, 2019
Revised Final Plan	<ul style="list-style-type: none"> •FP-19-001 Approved by PZC on March 6, 2019
Final Plat	<ul style="list-style-type: none"> •Platted December 23, 2019
Complete	<ul style="list-style-type: none"> •Permits being issued

NOTE: All houses to be slab basements now.

Broadmoore Commons – Phase 5	
Development Type: Subdivision	Number of Units: 31 units (single-family)
Location: 0 Broad Street (PID 063-140790-00.001)	Acreage: 8.191 acres
School District: Licking Heights	Zoning: PDD – Planned Development District

Preliminary Plan	<ul style="list-style-type: none"> •ZON-16-003 Approved by PZC on May 4, 2016
Final Plan	<ul style="list-style-type: none"> •ZON-18-008 Approved w/ conditions by PZC on September 5, 2018.
Engineering	<ul style="list-style-type: none"> •Engineering Approved May 6, 2019
Revised Final Plan	<ul style="list-style-type: none"> •FP-19-002 Approved by PZC on March 6, 2019
Construction	<ul style="list-style-type: none"> •Pre-con held May 22, 2019. •Infrastructure construction in progress.
Final Plat	<ul style="list-style-type: none"> •Revise for easement width and language
Complete	

Broadmoore Commons – Phase 4 & 6	
Development Type: Subdivision	Number of Units: 63 units (single-family)
Location: 0 Broad Street (PID 063-140790-00.001)	Acreage: 15.4 acres
School District: Licking Heights	Zoning: PDD – Planned Development District



Brynn Mar Crossing	
Development Type: Apartment Complex	Number of Units: 42
Location: Watkins Rd SW (PID: 064-068442-00.047)	Acreage: 4.4
School District: Southwest Licking	Zoning: R-M – Multi-Family Residential

Variance	<ul style="list-style-type: none"> •Variance withdrawn.
TCOD	<ul style="list-style-type: none"> •TCOD-19-002 disapproved by Planning and Zoning Commission on June 5, 2019 •Applicant has appealed. In progress.
Engineering	<ul style="list-style-type: none"> •N/A
Permits	<ul style="list-style-type: none"> •N/A
Compliance	<ul style="list-style-type: none"> •N/A

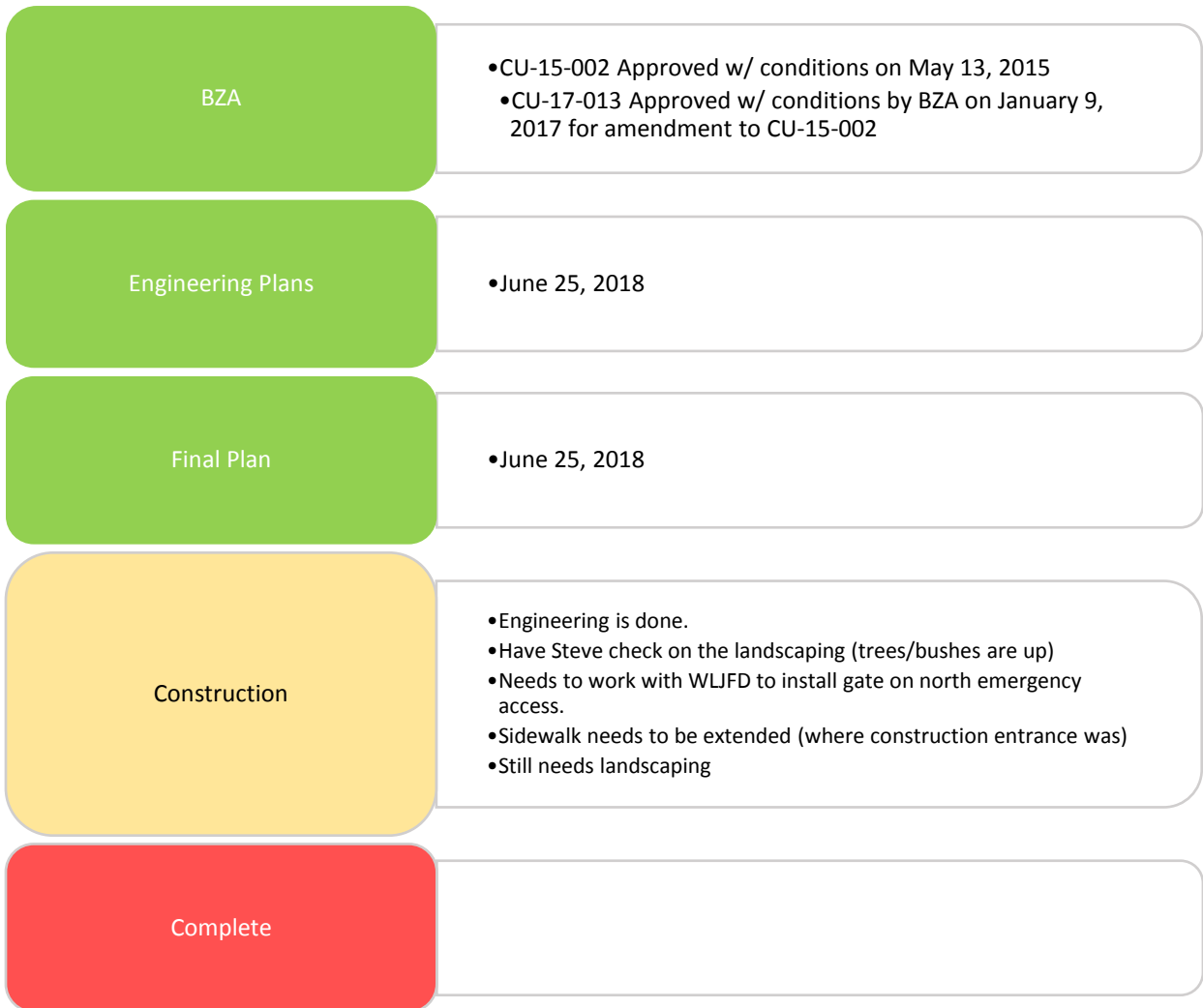
Carrington Ridge – Phase II Amendment	
Development Type: Apartment Complex	Number of Units: 36 units (apartments)
Location: 7201 Hazelton-Etna Road	Acreage: 6.84 acres
School District: Southwest Licking	Zoning: PDD – Planned Development District

Preliminary Plan	<ul style="list-style-type: none"> • Approved by PZC in 2001 • PP-17-001 1 year Extension of Preliminary Plan granted by PZC on January 4, 2017.
Engineering Plans	<ul style="list-style-type: none"> • Approved February 1, 2017
Final Plan	<ul style="list-style-type: none"> • Final Plan Amendment FP-19-003 approved May 1, 2019 by PZC
Construction	<ul style="list-style-type: none"> • Accepted.
Complete	<ul style="list-style-type: none"> • C.O.C.'s issued.

NOTE: Remove retention basin outlet skimmer

NOTE: Check landscaping by cemetery. Has it been replaced yet?

Foor Farms – Phase 2	
Development Type: Condominium Complex	Number of Units: 60 units (15 condominium buildings)
Location: Watkins Road	Acreege: 8.5 acres
School District: Southwest Licking	Zoning: RM – Multi-Family Residential



Hazelwood 5-1	
Development Type: Subdivision	Number of Units: 34 units (single-family)
Location: 0 Corylus Drive (PID 064-068322-00.001)	Acreage: 57.6 acres
School District: Southwest Licking	Zoning: R-7 Village Single-Family Residential



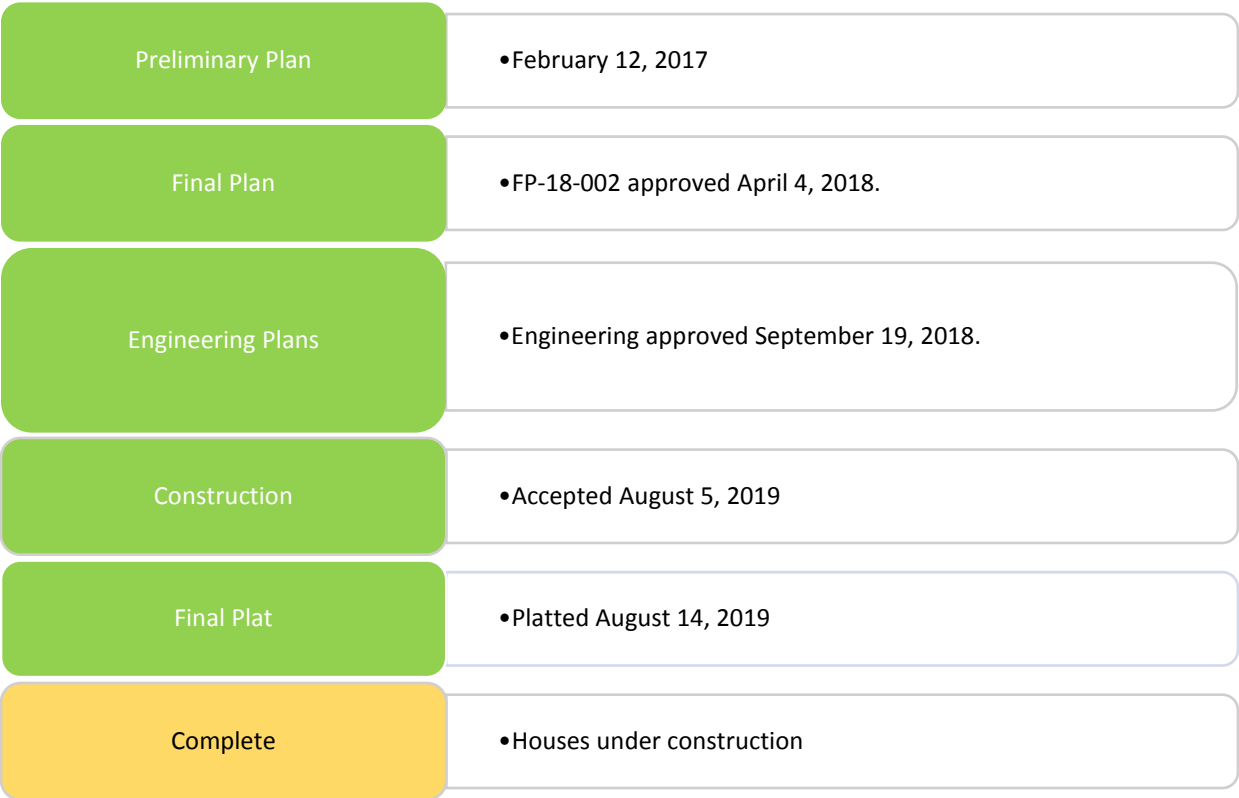
Hazelwood 4-1	
Development Type: Subdivision	Number of Units: 27 units (single-family)
Location: 0 Kelci Jayne Drive (PID 064-068322-00.001)	Acreage: 26.3-acres
School District: Southwest Licking	Zoning: R-7 Village Single-Family Residential

Preliminary Plan	•February 12, 2017
Final Plan	•FP-18-002 approved April 4, 2018.
Engineering Plans	•Engineering approved September 17, 2018 for 4-1
Construction	•Accepted February 19, 2019
Final Plat	•Recorded January 20, 2019.
Complete	•Houses under construction

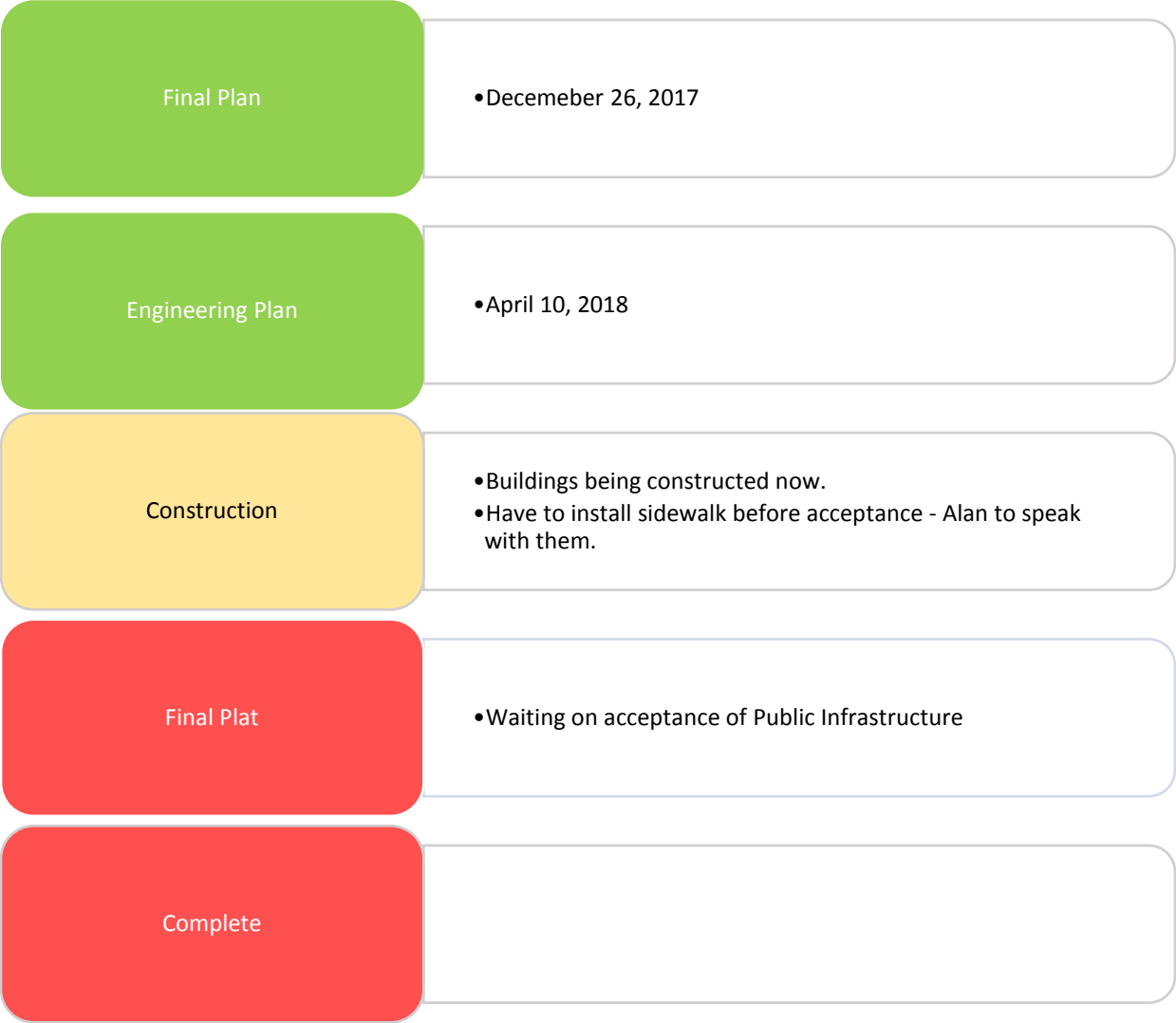
Hazelwood 5-2	
Development Type: Subdivision	Number of Units: 31 units (single-family)
Location: 0 Kelci Jayne Drive (PID 064-068322-00.001)	Acreage: 10.3 (total)
School District: Southwest Licking	Zoning: R-7 Village Single-Family Residential

Preliminary Plan	•February 12, 2017
Final Plan	•FP-18-002 approved April 4, 2018.
Engineering Plans	•Engineering approved September 19, 2018.
Construction	•Accepted August 19, 2019.
Final Plat	•Recorded August 22, 2019
Complete	•Permits being issued.

Hazelwood 6-1	
Development Type: Subdivision	Number of Units: 27 units (single-family)
Location: 0 Kelci Jayne Drive (PID 064-068322-00.001)	Acreage: 41.1 acres (total)
School District: Southwest Licking	Zoning: R-7 Village Single-Family Residential



Heritage Town Center (Formerly Pataskala Town Center)	
Development Type: Mixed Use Development	Number of Units: 174 units (condominium)
Location: Emsweiler Way (PID 064-152712-00.001 & 064-152712-00.003)	Acreage: 49.6 acres
School District: Southwest Licking	Zoning: PDD – Planned Development District



Heron Manor (Formerly Settlement at Pataskala 4)	
Development Type: Single-Family Residential	Number of Units: 153 units (Single-Family)
Location: 200 W Broad St. (PID: 064-307692-00.000)	Acreage: 49.6 acres
School District: Southwest Licking	Zoning: R-10 – High Density Residential / GB – General Business

Rezoning	<ul style="list-style-type: none"> •ZON-18-012 approved by PZC on January 2, 2019. w/ Conditions. Approved by Council June 17, 2019.
Preliminary Plan	<ul style="list-style-type: none"> •Amended Preliminary Plan PP-19-002 approved by PZC on June 5, 2019. Tied to ZON-18-012 via condition. Approved by Council June 17, 2019.
Lot Splits	<ul style="list-style-type: none"> •Approved September 13, 2019 (LOT-19-008,009,010,011)
Variances	<ul style="list-style-type: none"> •VA-19-021 Approved by BZA September 9, 2019
Engineering Plan	<ul style="list-style-type: none"> •Under review
Final Plan	
Construction	
Final Plat	
Complete	

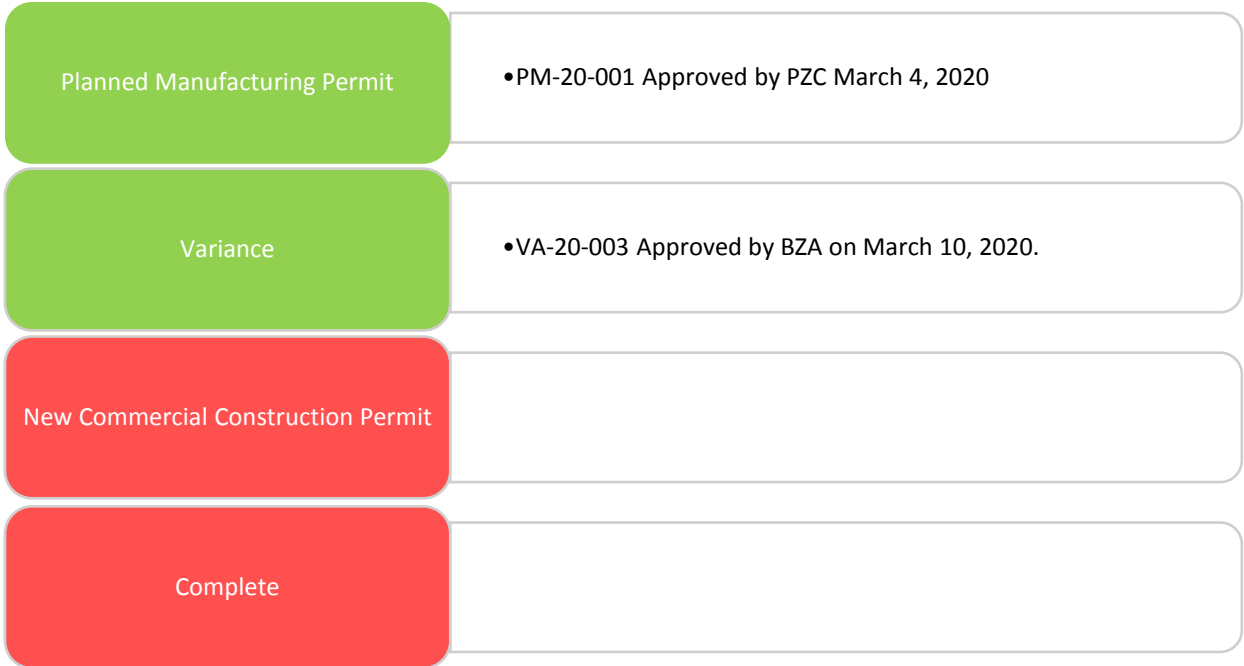
Homesteads of the Border Place – Section 3	
Development Type: Subdivision	Number of Units: 100 units (single-family)
Location: Wagon Avenue (PID – Multiple, already platted)	Acreage: 40.4 acres
School District: Licking Heights	Zoning: PDD – Planned Development District

Preliminary Plan	<ul style="list-style-type: none"> •Tabled at the May 2, 2018 Planning and Zoning Commission hearing. •Pomerory has followed up about next steps. •Will need to supply a path.
Engineering Plans	
Final Plan	
Final Plat	
Replat	
Construction	<ul style="list-style-type: none"> •Trees were cleared for Sanitary Sewer lines, but stopped.
Complete	

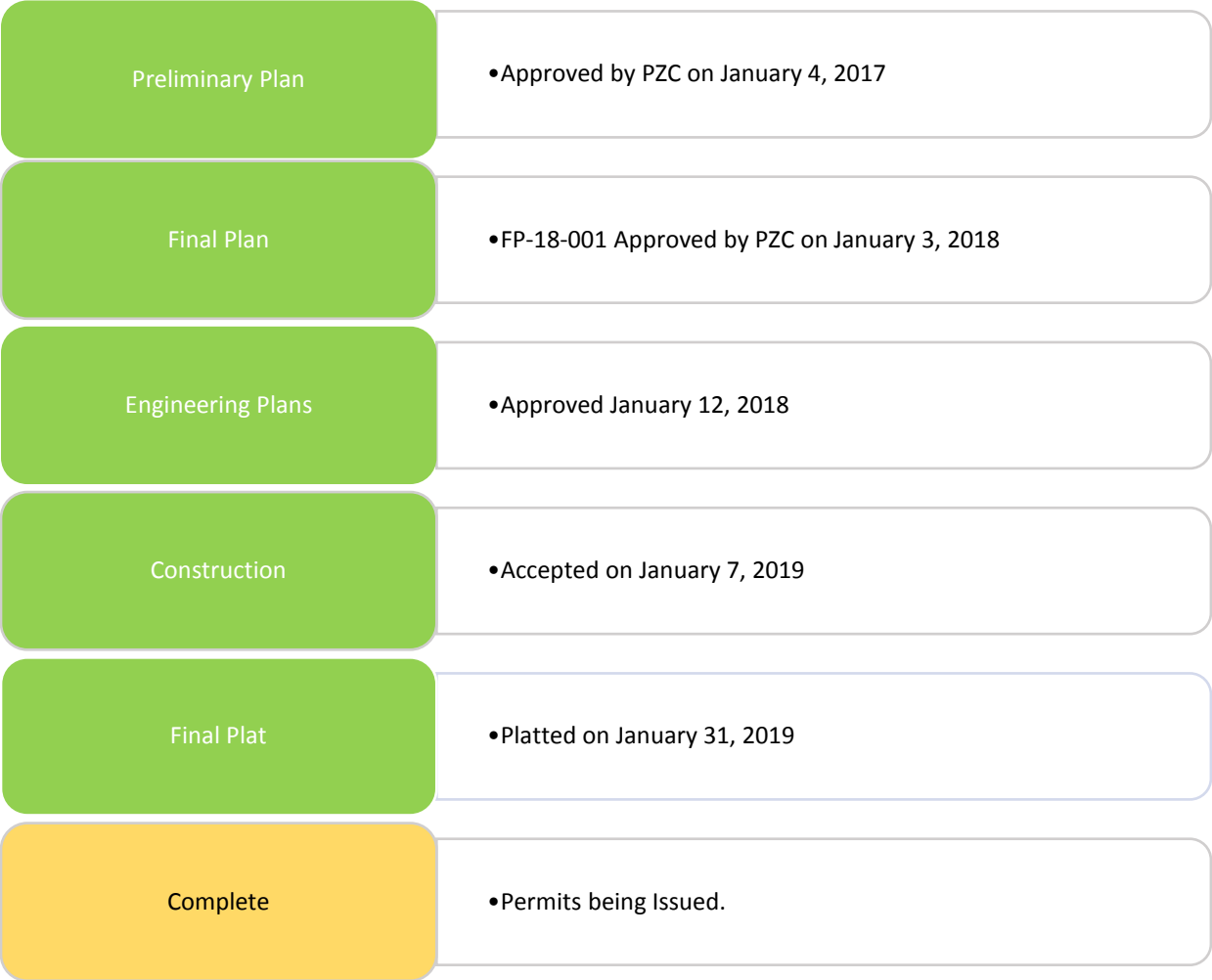
NOTE: Platted, but plan is expired

NOTE: Plan in effect by default. Applicant to submit Construction Plans, Then Replat.

Meyer-Shank Racing	
Development Type: Planned Manufacturing	Number of Units: 1
Location: 3000-3007 Etna Pkwy	Acreage: 7.63
School District: Southwest Licking	Zoning: PM – Planned Manufacturing



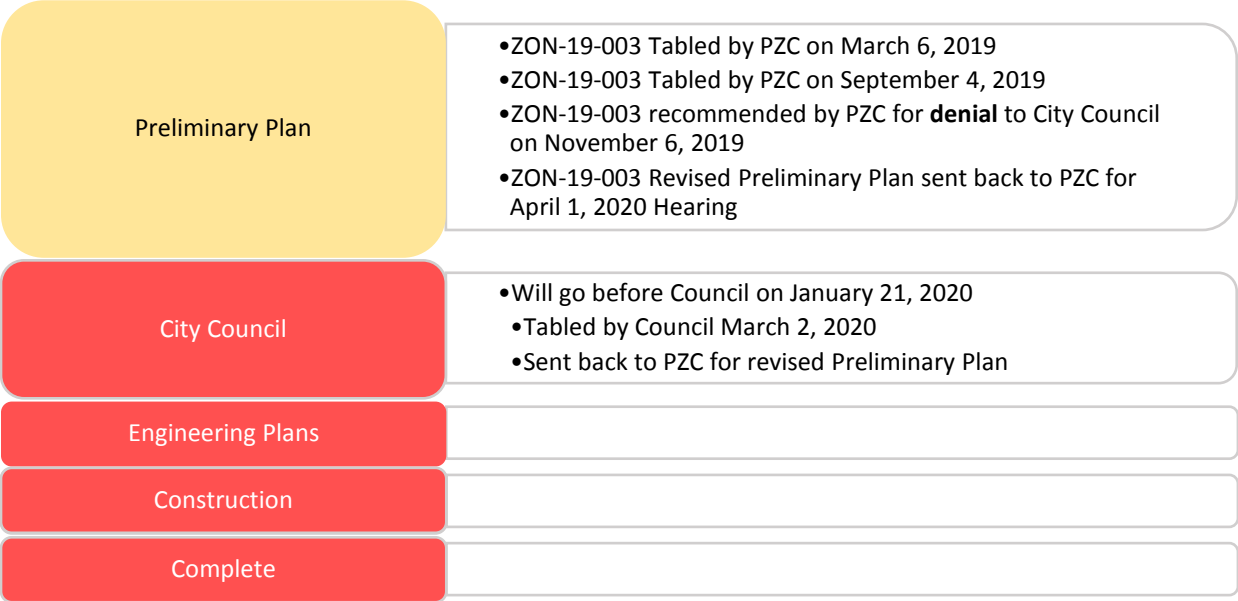
Ravines at Hazelwood – Phase III	
Development Type: Subdivision	Number of Units: 40 units (single-family)
Location: 0 Pine Hills Drive	Acreage: 21.365 acres
School District: Southwest Licking	Zoning: R-15 Medium-High Density Residential



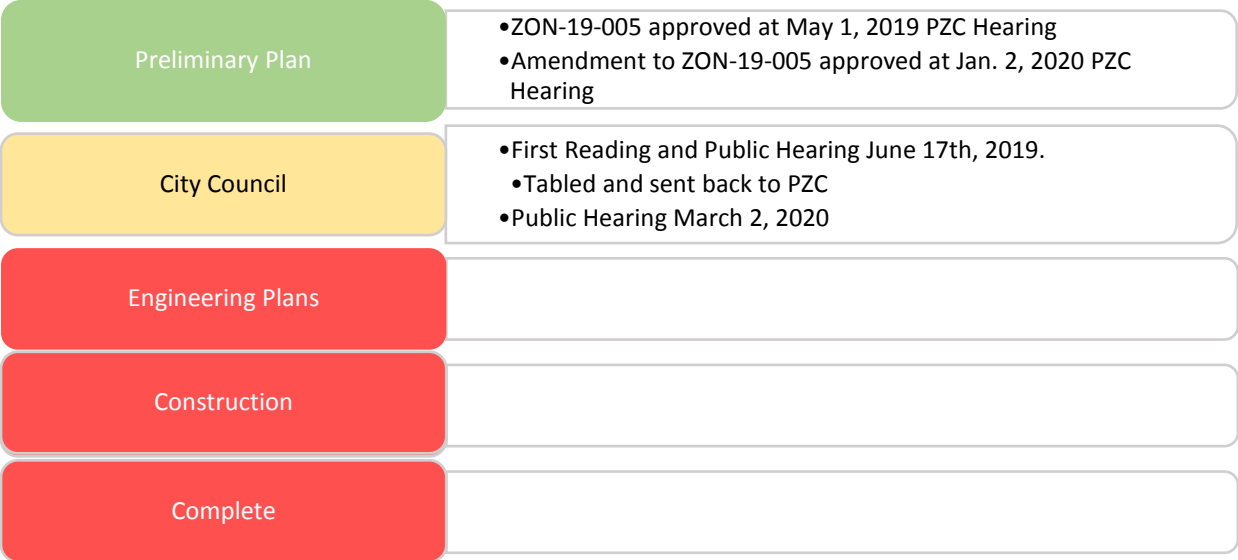
Reserve at Hazelwood	
Development Type: Subdivision	Number of Units: 26 (single-family)
Location: 0 Timber View Court	Acreage: 12.937 acres
School District: Southwest Licking	Zoning: R-15 Medium-High Density Residential

Preliminary Plan	<ul style="list-style-type: none"> •PP-15-001 Approved by PZC on February 4, 2015
Final Plan	<ul style="list-style-type: none"> •FP-15-002 Approved by PZC on February 3, 2016 •Replat REP-18-001 was approved by PZC on August, 1, 2018.
Engineering Plans	<ul style="list-style-type: none"> •May 5, 2016
Construction	<ul style="list-style-type: none"> •Accepted on April 2, 2018
Final Plat	<ul style="list-style-type: none"> •Approved April 10, 2018
Replat	<ul style="list-style-type: none"> •Necessary to correct issue with public right-of-way •Approved August 6, 2018
Complete	<ul style="list-style-type: none"> •Permits being issued. •Cluster mailboxes?

Sage Pointe	
Development Type: Planned Residential Subdivision	Number of Units: 211
Location: 6031 Summit Rd SW	Acreage: 84.18
School District: Licking Heights	Zoning: R-87 -> PDD



Scenic View Estates	
Development Type: Planned Residential Subdivision	Number of Units: ~60
Location: Middle Ground Rd (PID: 064-068087-00.000)	Acreage: 136.31
School District: Southwest Licking	Zoning: R-10 -> PDD



TrueCore Federal Credit Union	
Development Type: Commercial	Number of Units: 1 (Bank)
Location: 997 N Oxford Drive	Acreage: 3.91 acres
School District: Southwest Licking	Zoning: PDD -> PRO

Rezoning Application	•ZON-18-009 approved by PZC on October 3, 2018
City Council	•ZON-18-009 approved by Council on January 7, 2019
Engineering Plans	•Pre-con held May 29, 2019
Construction	•Permit #19-052 Approved.
Complete	•Under Construction

TS Tech	
Development Type: Commercial	Number of Units: 1
Location: Taylor Road SW (PID: 063-140916-00.000)	Acreage: 21.01
School District: Licking Heights	Zoning: M-1 – Light Manufacturing

